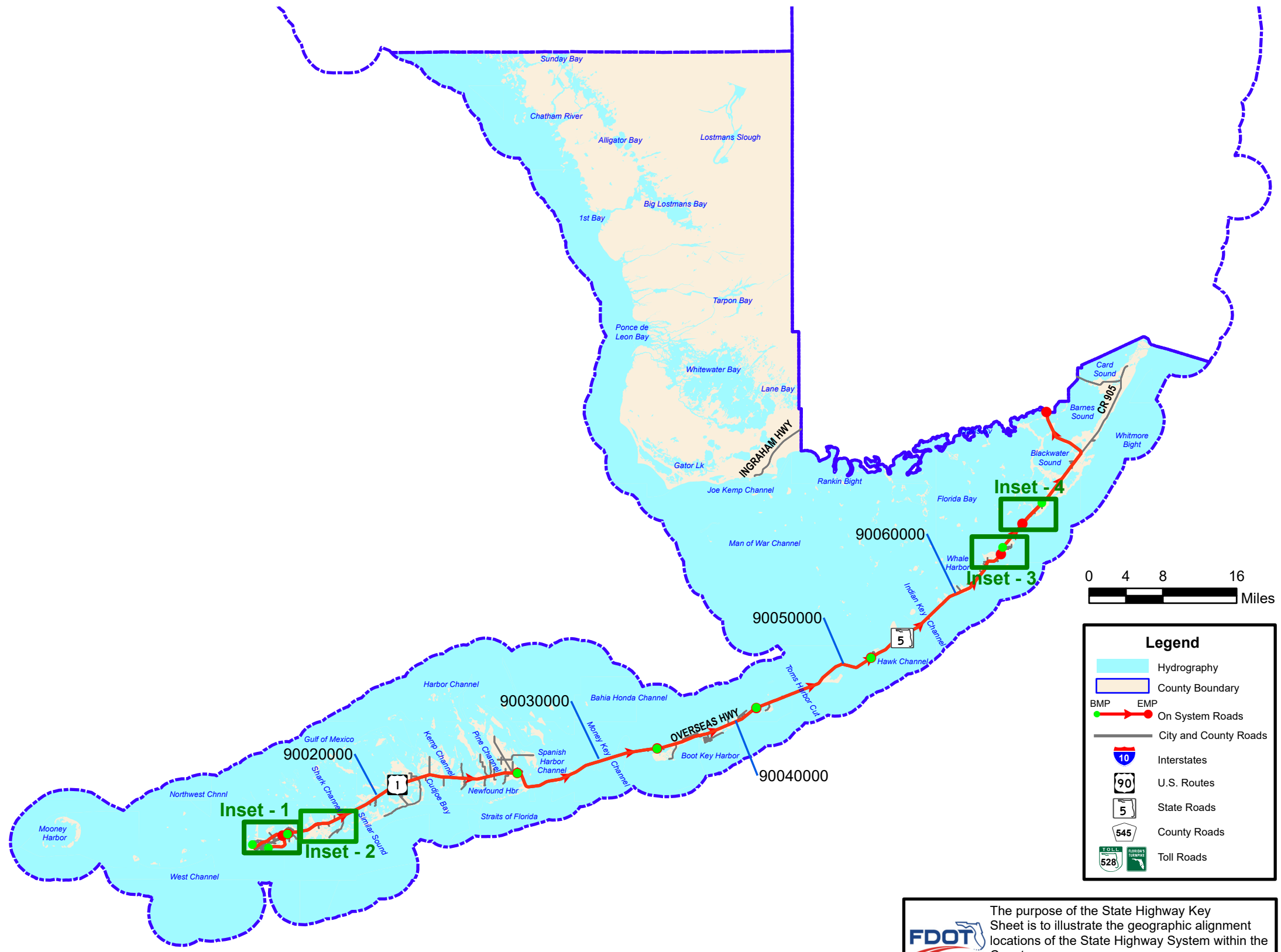
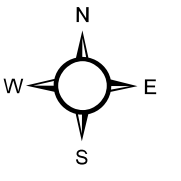
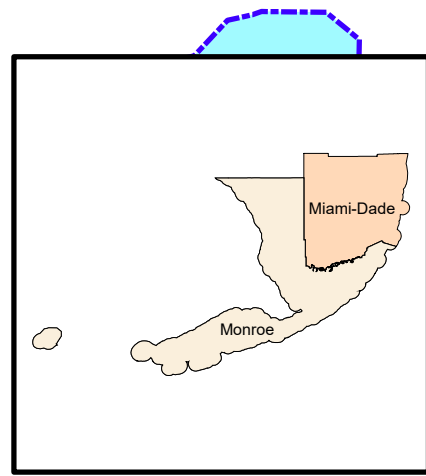


# State Highway System Key Sheet Monroe County



**Legend**

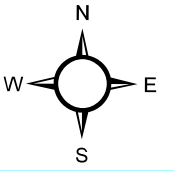
- Hydrography
- County Boundary
- BMP
- EMP
- On System Roads
- City and County Roads
- 10 Interstates
- 90 U.S. Routes
- 5 State Roads
- 545 County Roads
- 528 Toll Roads



**FDOT** The purpose of the State Highway Key Sheet is to illustrate the geographic alignment locations of the State Highway System within the County.  
Map Preparation Date: 11/18/2023 6:30:00 PM

# State Highway System Key Sheet

## Monroe County - Inset 1



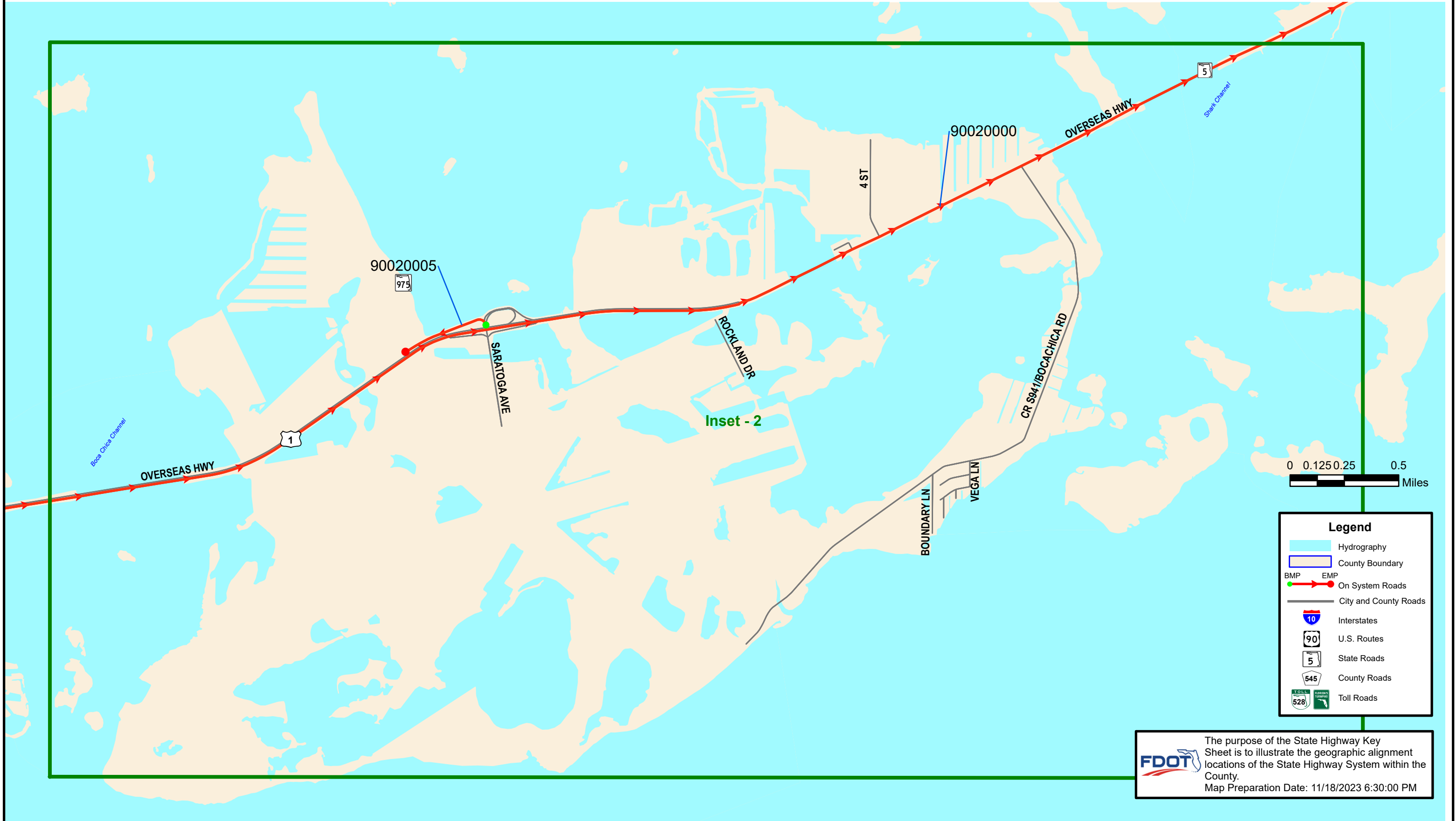
**Legend**


- Hydrography
- County Boundary
- On System Roads
- City and County Roads
- Interstates
- U.S. Routes
- State Roads
- County Roads
- Toll Roads

The purpose of the State Highway Key Sheet is to illustrate the geographic alignment locations of the State Highway System within the County.  
 Map Preparation Date: 11/18/2023 6:30:00 PM

# State Highway System Key Sheet

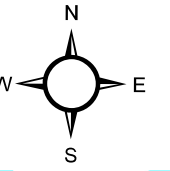
## Monroe County - Inset 2




 The purpose of the State Highway Key Sheet is to illustrate the geographic alignment locations of the State Highway System within the County.  
 Map Preparation Date: 11/18/2023 6:30:00 PM

# State Highway System Key Sheet

## Monroe County - Inset 3



**Legend**


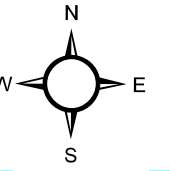
- Hydrography
- County Boundary
- On System Roads
- City and County Roads
- Interstates
- U.S. Routes
- State Roads
- County Roads
- Toll Roads

**FDOT**

The purpose of the State Highway Key Sheet is to illustrate the geographic alignment locations of the State Highway System within the County.  
 Map Preparation Date: 11/18/2023 6:30:00 PM

# State Highway System Key Sheet

## Monroe County - Inset 4



**Legend**

- Hydrography
- County Boundary
- On System Roads
- City and County Roads
- Interstates
- U.S. Routes
- State Roads
- County Roads
- Toll Roads

**FDOT** The purpose of the State Highway Key Sheet is to illustrate the geographic alignment locations of the State Highway System within the County.  
 Map Preparation Date: 11/18/2023 6:30:00 PM